

## Culture, History & Museums



**Bjorklunden Boyton Chapel**  
1 Mile S Baileys Harbor - Baileys Harbor  
920-839-2216



**Corner of the Past/Old Anderson House Museum**  
Hwy 57 at County Ln & Fieldcrest Rd - Sister Bay  
920-854-7680



**Door County Historical Museum**  
18 N. 4th Ave - Sturgeon Bay  
920-743-5809



**Door County Maritime Museum & Lighthouse Preserve**  
120 N. Madison Ave. - Sturgeon Bay  
920-743-5958



**Ephraim Historical Foundation**  
3060 Anderson Lane - Ephraim  
920-854-9688



**Historic Village at the Crossroads**  
2041 Michigan St - Sturgeon Bay  
920-746-5895



**Door County Maritime Museum of Gills Rock**  
12724 E. Wisconsin Bay Rd - Gills Rock  
920-854-1844



**The Miller Art Museum**  
107 S. 4th Ave - Sturgeon Bay  
920-746-0707



**Noble House**  
Main St. - Fish Creek  
920-868-2091



**Ridges Sanctuary**  
1/2 N of Baileys Harbor - Baileys Harbor  
920-839-2234

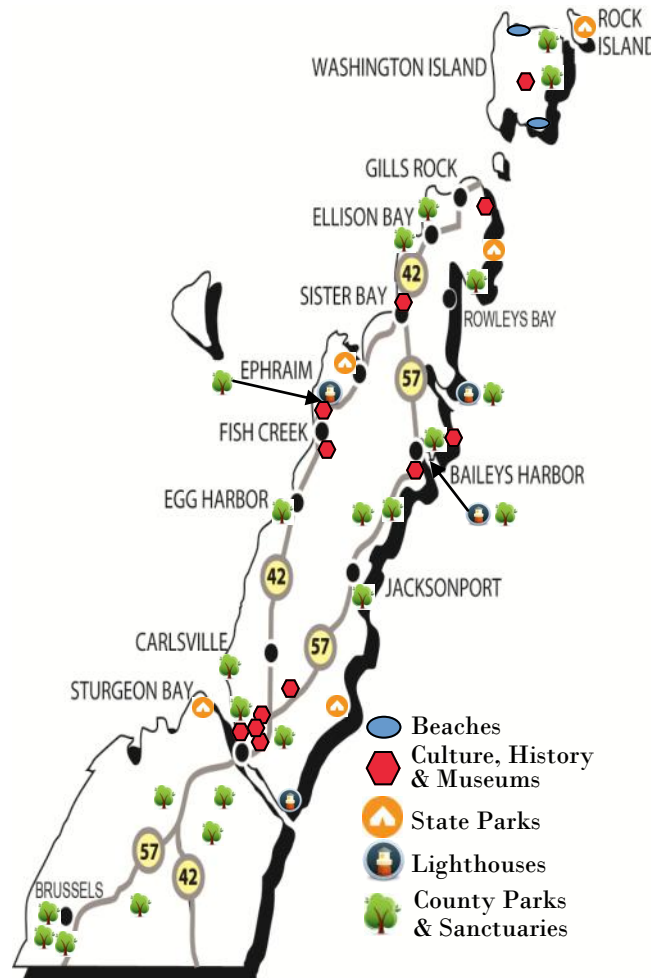


**The Farm**  
Hwy 57 - Sturgeon Bay  
920-743-6666



**Washington Island Art & Nature Center**  
1799 Main Rd - Washington Island  
920-847-2025

# Door County Niagara Escarpment Recreation Stops



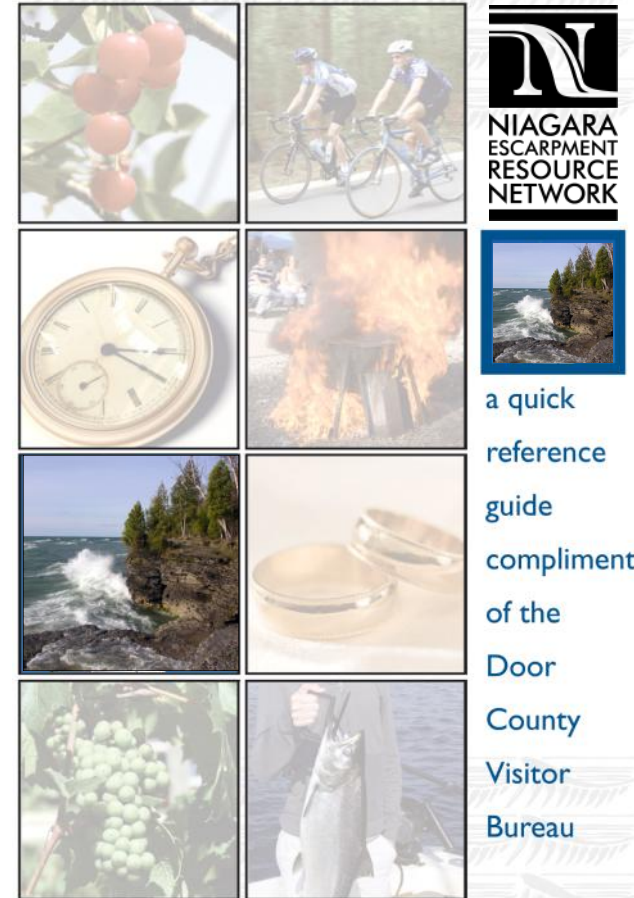
For a copy of the Bicycle & Other Silent Sport Map of Door County go to [www.DoorCounty.com](http://www.DoorCounty.com) or pick one up at the Door County Welcome Center today.

Use the QR reader on your Smart Phone and download this brochure.



# NIAGARA ESCARPMENT RECREATION MAP

OF DOOR COUNTY



a quick  
reference  
guide  
compliments  
of the  
Door  
County  
Visitor  
Bureau



VISITOR BUREAU

DoorCounty.com

800-52-RELAX (73529)

The Niagara Escarpment stretches through the Great Lakes and extends for over 230 miles throughout Wisconsin. It boasts spectacular scenery such as sheer cliffs, beaches and unparalleled hiking trails. In some places the ledges rise up to more than 200 feet high and the slope dips down an average of 3 degrees to the east. Although Door County has 24 State and County parks, 10 lighthouses, multiple beaches and hundreds of attractions, the following stops represent some of the best places to experience the wonder and beauty of the escarpment.

### Lighthouses

Door County has 10 lighthouses, 4 accessible to the public. For a full listing go to [www.doorcounty.com](http://www.doorcounty.com) and download the lighthouse brochure.

**Baileys Harbor Range Lights**  
8270 Hwy 57 - Baileys Harbor  
920-839-2802

**Cana Island Lighthouse**  
Cana Island Rd - Baileys Harbor  
920-743-5958

**Canal Station Pier-head Light**  
2501 Canal Rd - Sturgeon Bay

**Eagle Bluff Lighthouse**  
9462 Shore Rd - Fish Creek  
920-839-2377



### County Parks & Sanctuaries

The Door County Parks Department oversees the development and operation of 19 county parks, covering approximately 948 acres and 12 miles of groomed trails. Download a map today at <http://map.co.door.wi.us/parks>



**Ahnapee State Trail Park**  
1820 S. Neenah Ave - Sturgeon Bay

**Baileys Harbor Ridges Park**  
2301 Ridges Rd - Baileys Harbor

**Cana Island Lighthouse**  
Cana Island Rd - Baileys Harbor

**Cave Point Park**  
5360 Schauer Rd - Sevastopol


**Chaudoir's Dock Park**  
1552 County N - Union



### County Parks & Sanctuaries Cont.



**Door Bluff Headlands Park**  
12900 Door Bluff Park Rd - Ellison Bay



**Ellison Bluff Park**  
12050 Ellison Bluff Rd - Ellison Bay

**Forestville Dam Park**  
475 Mill Rd - Forestville

**Frank E. Murphy Park**  
7119 Bay Shore Dr - Egg Harbor

**Jackson Harbor Ridges**  
Jackson Harbor - Washington Island



**John Miles Park**  
812 N. 14th Ave - Sturgeon Bay

**Lily Bay Park**  
E4449 County T - Sturgeon Bay


**Lyle-Harter-Matter Sanctuary**  
6799 Hwy 57 - Baileys Harbor/Jacksonport

**Meridian Park**  
6799 Hwy 57 - Baileys Harbor/Jacksonport

**Mink River Estuary**  
Newport Dr - Rowleys Bay

**Olde Stone Quarry Park**  
4879 Bay Shore Dr - Sturgeon Bay

**Percy Johnson Memorial Park**  
640 Lake View Rd - Washington Island



**Robert M. Carmody Park**  
3570 County CC - Gardner

**Robert LsSalle Park**  
408 County U - Clay Banks

**Sunset Park**  
4225 Main St - Fish Creek

**Sugar Creek Park**  
2349 County N - Gardner

**Tornado Memorial Park**  
8518 County DK - Sturgeon Bay

**The Ridges Sanctuary**  
8288 County Q - Baileys Harbor



Door County Parks  
920-746-9959 or  
[deparks@co.door.wi.us](mailto:deparks@co.door.wi.us)



For more information about the Niagara Escarpment visit [www.escarpmentnetwork.org](http://www.escarpmentnetwork.org)

### State Parks



**Newport State Park**  
475 County Rd NP - Ellison Bay  
920-854-2500

**Peninsula State Park**  
9462 Shore Rd - Fish Creek  
920-868-3258

**Potawatomi State Park**  
3740 County PD - Sturgeon Bay  
920-746-2890

**Rock Island State Park**  
Rock Island  
920-847-2235

**Whitefish Dunes State Park**  
3275 Clark Lake Rd - Sturgeon Bay  
920-823-2400



DNR Bureau of Parks [www.wiparks.net](http://www.wiparks.net)

### Beaches

For a full list of beaches go to [www.DoorCounty.com](http://www.DoorCounty.com)



**Sand Dunes Beach**  
South Shore Drive - Washington Island

**Schoolhouse Beach**  
Schoolhouse Beach Park - Washington Island